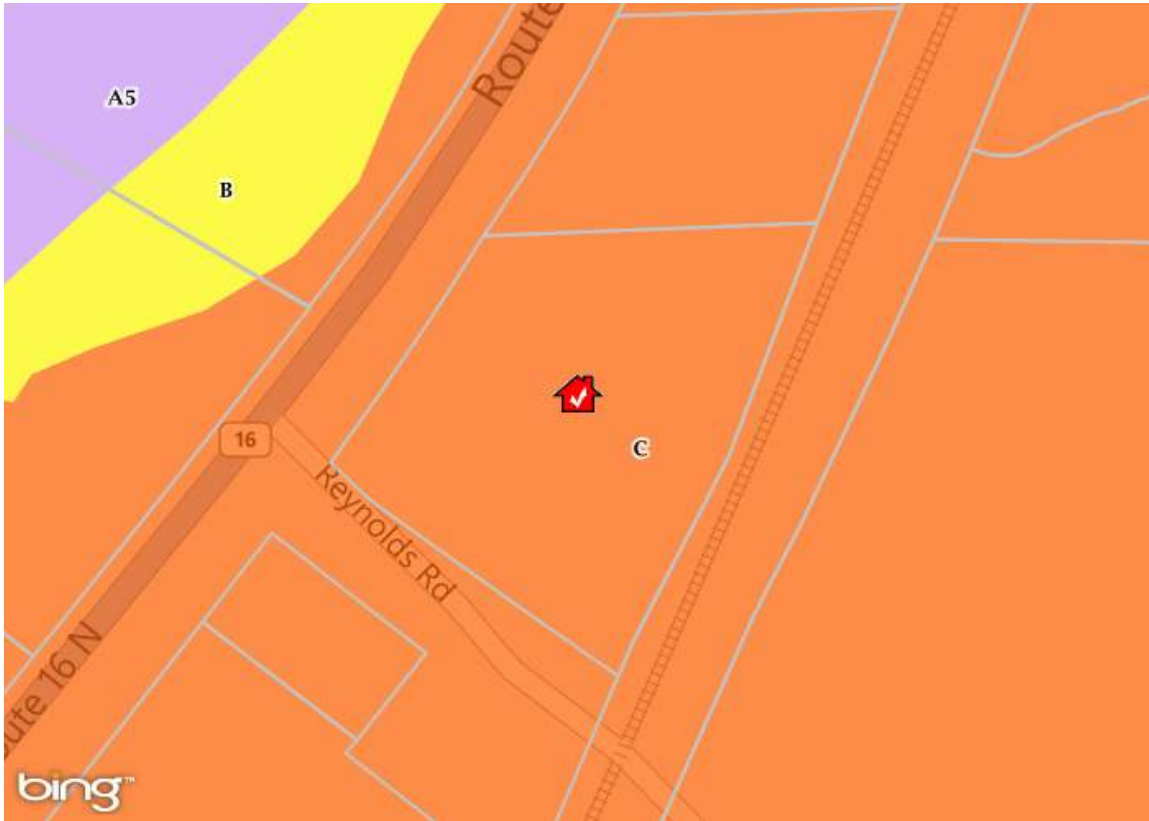










Flood Map Report

For Property Located At:
3154 Route 16 N Olean, NY 14760-9796
Cattaraugus County

Flood Zone Code: * C Flood Zone Panel: 360077-0010B Panel Date: 01/17/1979



Flood Zones

- | | | | |
|---|---|--|--|
|  Coastal 100-year Floodway |  100-year Floodway |  Undetermined |  500-year Floodplain incl. levee protected area |
|  Coastal 100-year Floodplain |  100-year Floodplain |  Unknown or Area Not Included |  Out of Special Flood Hazard Area |

* C = An area that is determined to be outside the 100- and 500- year floodplains.

This map/report was produced using multiple sources. It is provided for informational purposes only. This map/report should not be relied upon by any third parties. It is not intended to satisfy any regulatory guidelines and should not be used for this or any other purpose.